 GPS Map  
Camera Lite

5XC6+WR9, Lachyan, Indi, Karnataka 586209, India

Latitude

17.1724508°

Longitude

75.9618566°

Local 12:45:58 PM

GMT 07:15:58 AM

Altitude 399.2 meters

Saturday, 05-21-2022





5XC6+WR9, Lachyan, Indi, Karnataka 586209, India

Latitude  
17.17227453°

Local 11:52:47 PM  
GMT 06:22:47 PM

Longitude  
75.96214815°

Altitude 393.71 meters  
Tuesday, 09-03-2021





 **GPS Map  
Camera Lite**

5XC6+WR9, Lachyan, Indi, Karnataka 586209, India

Latitude  
**17.17228233°**

Longitude  
**75.9622757°**

Local 11:52:21 PM  
GMT 06:22:21 PM

Altitude 390.16 meters  
Tuesday, 09-03-2021

ವಿಧ್ಯಾರ್ಥಿನಿಯರ ಮೂತ್ರಾಲಯ  
LADIES EMICTION



GPS Map

Camera Lite

5XC6+WR9, Lachyan, Indi, Karnataka 586209, India

Latitude

17.17335018°

Longitude

75.96134604°

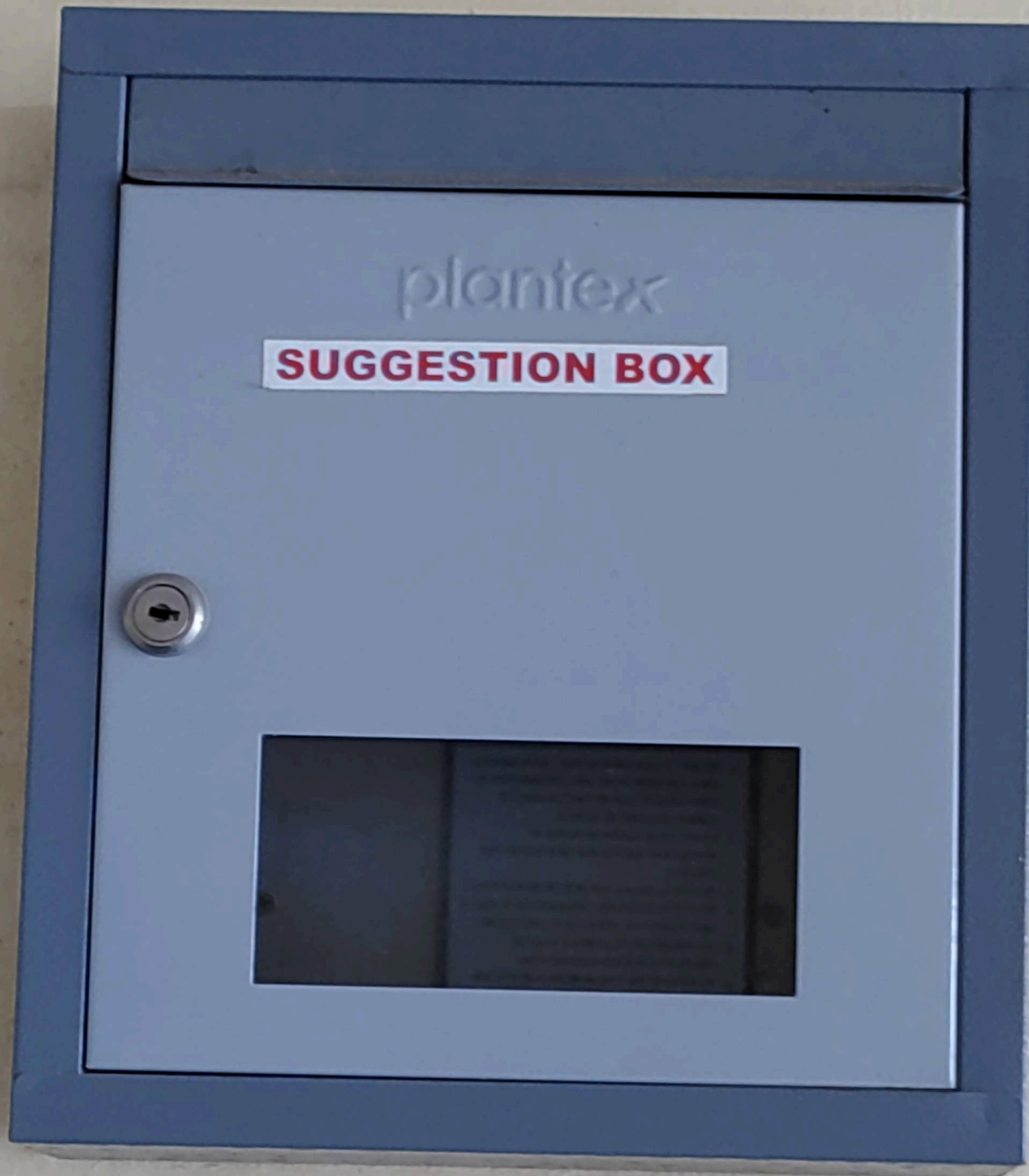
Local 11:43:06 PM

GMT 06:13:06 PM

Altitude 384.3 meters

Tuesday, 09-03-2021





5XC6+WR9, Lachyan, Indi, Karnataka 586209, India

Latitude  
17.17265646°

Longitude  
75.96168898°

Local 11:11:06 PM  
GMT 05:41:06 PM


Altitude 388.21 meters  
Tuesday, 09-03-2021


**SHRI SHANESHWAR VIDYA VARDHAK SANGH**  
**EDUCATION & TRAINING ACADEMY**  
Skill Development & LED Light Repair Technician

**EMERGENCY CONTACT NUMBERS**

POLICE CONTROL ROOM	:	112
MEDICAL HELPLINE	:	104
AMBULANCE HELPLINE	:	108
FIRE SERVICE	:	101
WOMEN'S HELPLINE	:	181
GOVT, HOSPITAL INDI	:	0892081755
CENTER MD NO	:	9448191018
COVID HELPLINE	:	+91-11-23978046

COMMON AREAS COVERED BY SAFETY TIPS



 **GPS Map**  
**Camera Lite**

5XC6+WR9, Lachyan, Indi, Karnataka 586209, India

Latitude  
**17.17254979°**

Longitude  
**75.96192722°**

Local 12:30:38 PM  
GMT 07:00:38 AM

Altitude 380.29 meters  
Thursday, 05-21-2020





 **GPS Map**  
**Camera Lite**

5XC6+WR9, Lachyan, Indi, Karnataka 586209, India

Latitude  
**17.17252036°**


Longitude  
**75.96167181°**

Local 12:07:57 PM  
GMT 06:37:57 AM

Altitude 365.39 meters  
Thursday, 05-21-2020





 **GPS Map**  
**Camera Lite**

5XC6+WR9, Lachyan, Indi, Karnataka 586209, India

Latitude  
17.1725296°

Longitude  
75.96168817°

Local 12:07:33 PM  
GMT 06:37:33 AM

Altitude 365.85 meters  
Thursday, 05-21-2020



# LADIES REST ROOM



SH 34, Indi, Karnataka 586209, India

Latitude

17.1680947°

Longitude

75.9660996°

Local 10:15:37 AM

GMT 04:45:37 AM

Altitude 0 meters

Monday, 14-12-2020

**Co-Ordinator**  
I.Q.A.C.

Shri G.R.Gandhi Arts, Shri Y.A.Patil Commerce  
& Shri M.F.Doshi Science Degree College,  
INDI-586209. Dist: Vijayapur.

**Principal**

Shri G.R.Gandhi Arts, Shri Y.A.Patil Commerce  
& Shri M.F.Doshi Science Degree College,  
INDI-586209. Dist: Vijayapur.

**Principal**

Shri G.R.Gandhi Arts, Shri Y.A.Patil Commerce  
& Shri M.F.Doshi Science Degree College,  
INDI-586209. Dist: Vijayapur.



# C.C. CAMERA



Unnamed Road, Karnataka 586209, India

Latitude

17.179979°

Longitude

75.9657368°

Local 01:02:15 PM

GMT 07:32:15 AM

Altitude 0 meters

Tuesday, 05-01-2021

*[Signature]*

**Co-Ordinator**

**I.Q.A.C.**

Shri G.R.Gandhi Arts, Shri Y.A.Patil Commerce  
& Shri M.F.Doshi Science Degree College,  
INDI-586209. Dist: Vijayapur.

*[Signature]*

**Principal**

Shri G.R.Gandhi Arts, Shri Y.A.Patil Commerce  
& Shri M.F.Doshi Science Degree College,  
INDI-586209. Dist: Vijayapur.